

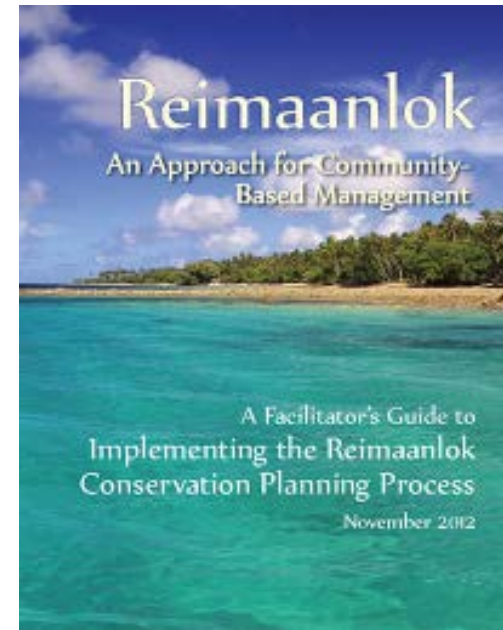
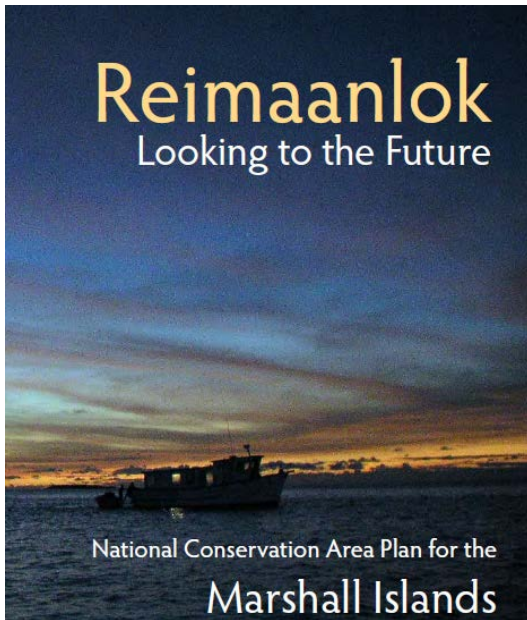
# Republic of the Marshall Islands: Reimaanlok Update 2016

**Coral Reef Task Force Meeting – September 23, 2016**


**Emma Kabua-Tibon , Benedict Yamamura, Don Hess | Marshall Is. Marine Resources Authority  
Mark Stege | Marshall Is. Conservation Society**

**On behalf of the Coastal Management Advisory Council**





**2016: Update  
Facilitator's  
Guide**



**Reimaanlok** is the implementation mechanism used by CMAC for the MC

CMAC's overall aim is to facilitate **local planning teams** to implement the **Reimaanlok** process.



## Local Planning Team

- Local Government Councils
- Traditional Governance
- Local Resource Committees

## Coastal Management Advisory Council (CMAC)

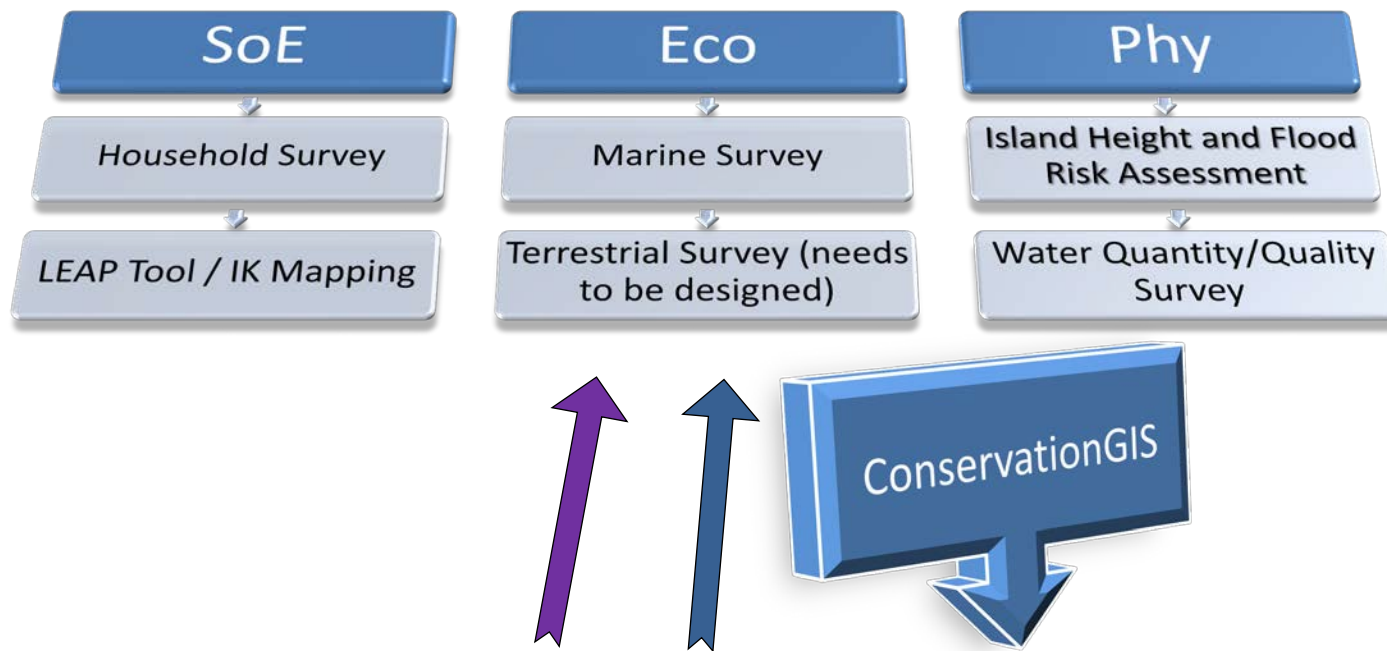
- Marshall Is. Marine Resources Authority
- RMI Environmental Protection Authority
- College of the Marshall Is.
  - Land Grant
  - Sea Grant
- Historical Preservation Office
- International Office of Migration (IOM)
- Ministry of Internal Affairs
- Ministry of Resources and Development
- Marshall Is. Visitors Authority
- Marshall Is. Conservation Society
- Office of Environmental Policy, Planning and Coordination
  - SPREP RMI Office
- University of South Pacific (USP)
- Women United Together in the Marshall Is. (WUTMI)



# The Reimaanlok Process

1. Kwalok juon bebe in ejaake Reimaanlok
2. Kwalok tipdikdik in jermal im budget
3. Kakwonkwon jermal ippen armej in aneo
4. Ain aolep melele
5. Ej e im tilmaake management plan eo
6. Kaweeppān e management plan eo
7. Etale tōprak in jermal jen ien ñan ien
8. Debiji an armej in aneo kauroke





Pending	Step 1	Step 2	Step 3	Step 4	Step 5	Step 6	Step 7	Step 8
<b>Status of <i>Reimaanlok</i> Community-Based Resource Management Planning by Site -- February 15, 2016</b>								
Aur Jabat Utrik	Maloelap	Jemo	Rongelap	Wotho	Wotje	Majuro-Bikirin	Bikini	
Kwajalein	Mili	Arno	Lib	Ebon	Majuro-Woja	Namdrik	Ailuk	
Ailinglaplap	Enewetak		Ujae		Majuro-Bokan Botin		Jaluit	
Edikub Ujelang	Namu		Lae		Majuro-Ene Kalamur		Likiep	
Jemo Taka Rongedrik	Kili		Mejit		Majuro-Denmeo			
Bokaak Bikar Ailininae	Jaluit				Ailinginae			

Source: Coastal Management Advisory Council

A RESOLUTION OF \_\_\_ ATOLL LOCAL GOVERNMENT

Recognizing the importance of our natural resources in supporting the livelihoods of fishers, farmers, handicraft, and other trades, and the importance therefore to protect our coastal resources through enactment of legislation including development of local management plans...



# Protected Areas Network

- PAN Act 2015
  - Codified the Reimaanlok and Micronesia Challenge
  - Integration of all protected areas into a single system
  - Funding mechanism for MC endowment disbursements
- Next step
  - Regulations committee to establish specific details of the PAN







# CMI Coral Reef Initiative Grants 2015-2017

## Phase 1 (DOI-10)

- **Deliverables**
  - National Spatial Analytic Facility built with industry standard platform/protocols
  - Shoreline change analysis course
- **Partners**
  - CMAC
  - Waan Aelon in Majel, Alele Museum, University of Auckland
- **Implementation Team**
  - PI: Dr. Melinda Nish
  - Project Manager: Mark Stege

## Phase 2 (DOI-11)

- **Deliverables**
  - Guidelines for Coastal Protection with 13 hard/soft options
  - Pilot application of Phase I and Phase II products on Majuro
- **Partners**
  - Lyon Engineering, University of Auckland, Marshall Is. Conservation Society, UH Sea Grant Program
- **Implementation Team**
  - PI/Program Manager: Karl Fellenius
  - Primary Local Partner: Lani Milne

**Kommol tata (thank you)!**

